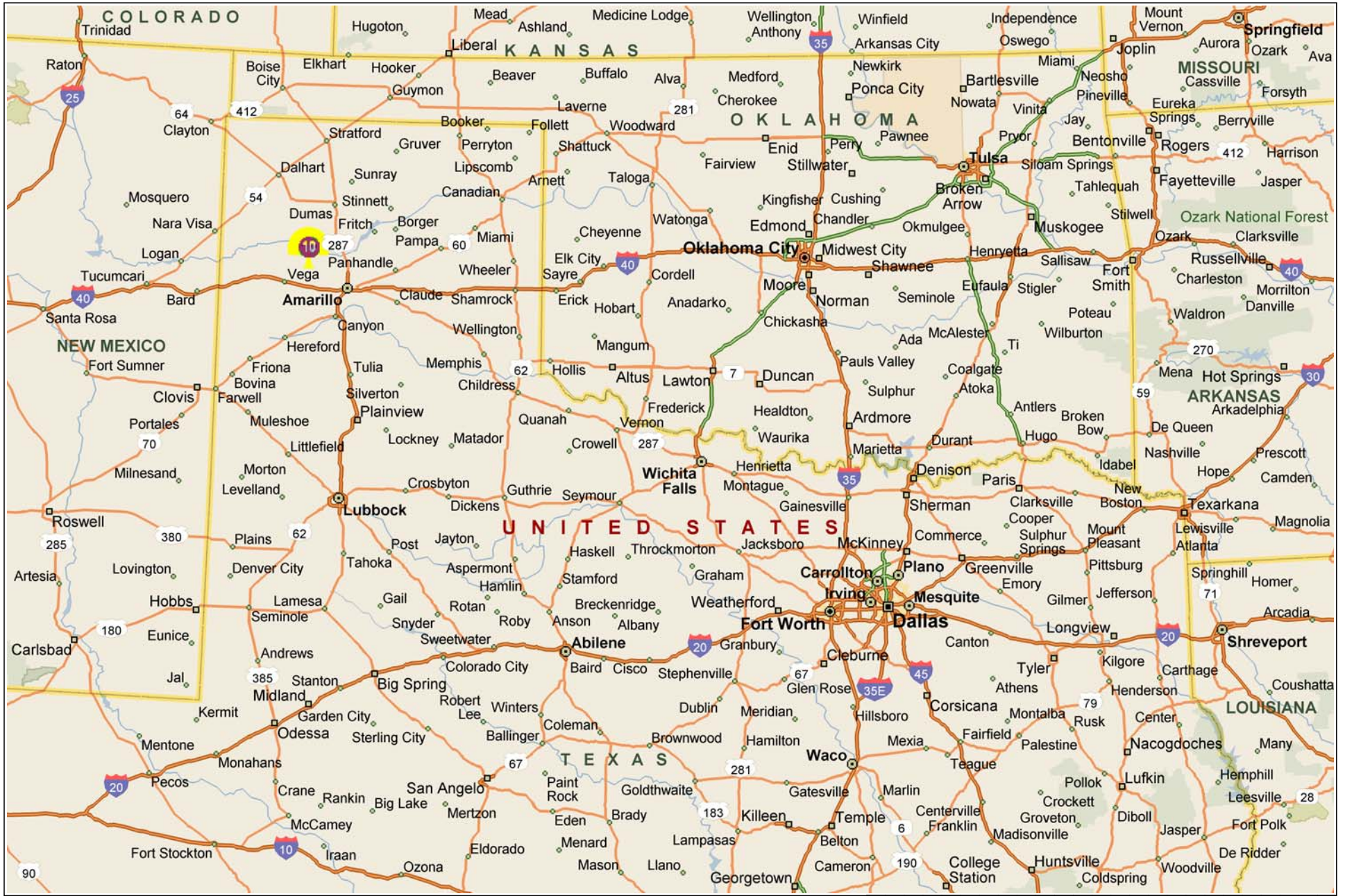
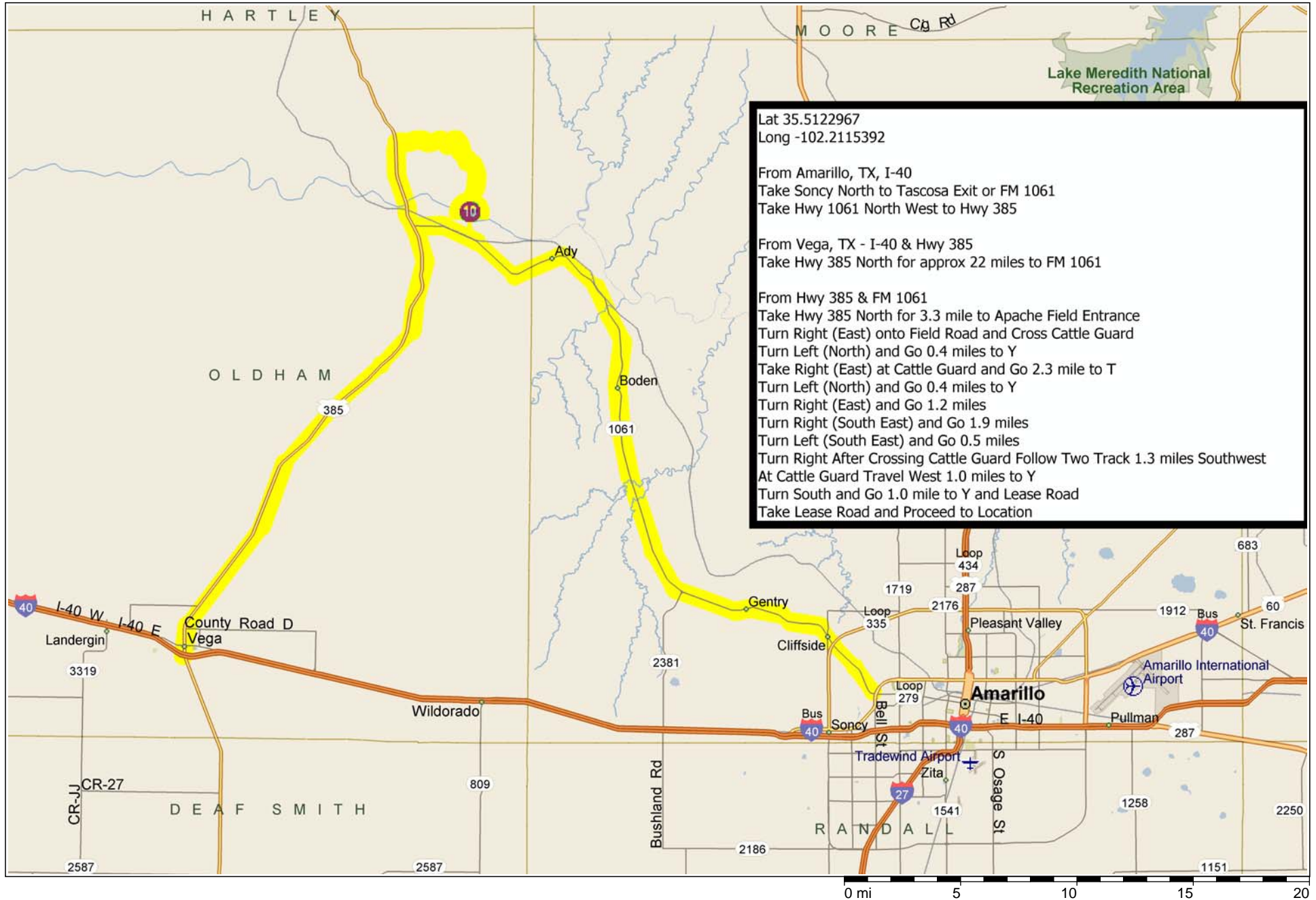


Aquila Sedco Drilling Co. - Rig #10 - Bilvins LIT 111 #1H

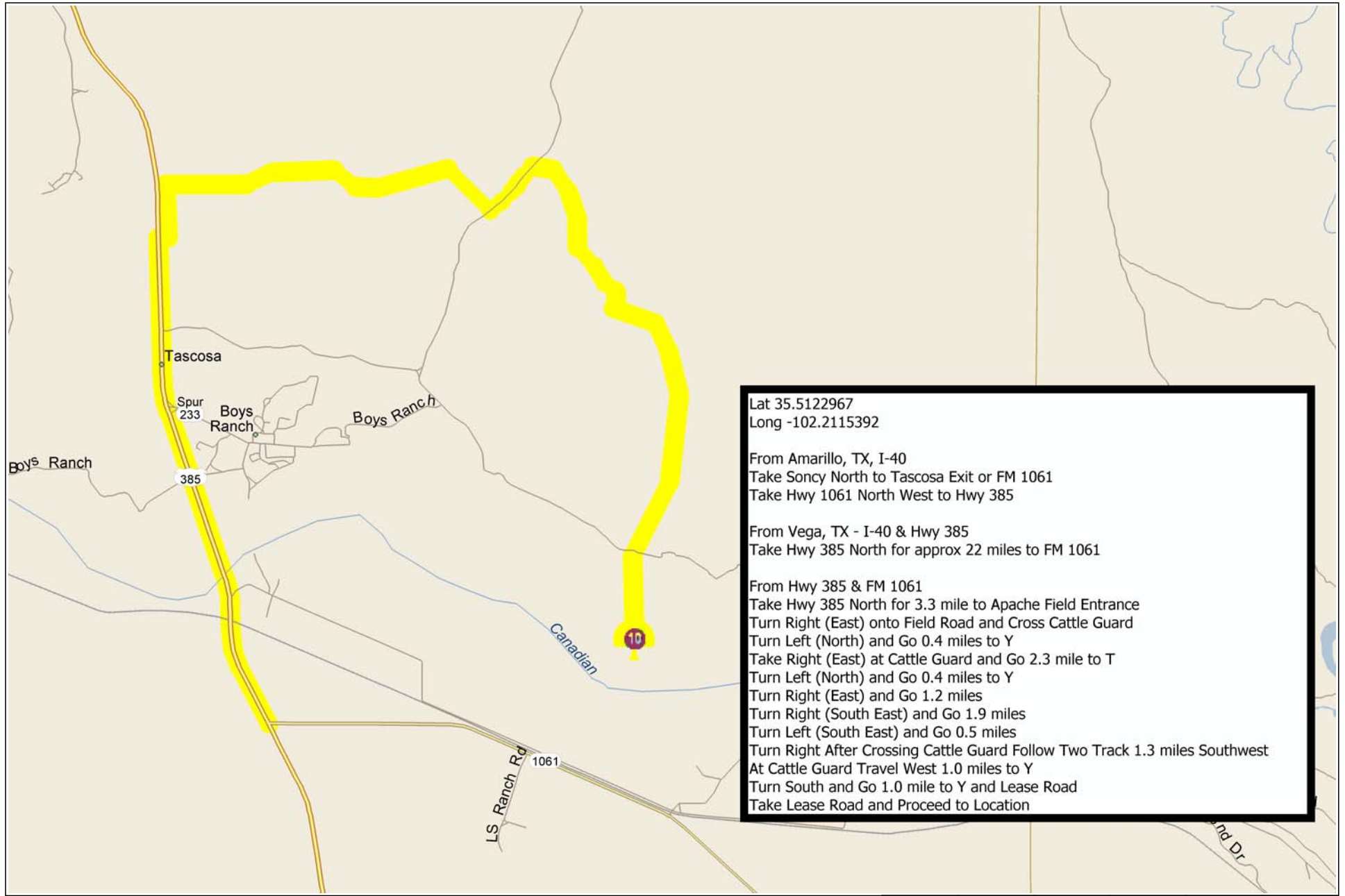


Aquila Sedco Drilling Co. - Rig #10 - Bilvins LIT 111 #1H



Lat 35.5122967
 Long -102.2115392
 From Amarillo, TX, I-40
 Take Soncy North to Tascosa Exit or FM 1061
 Take Hwy 1061 North West to Hwy 385
 From Vega, TX - I-40 & Hwy 385
 Take Hwy 385 North for approx 22 miles to FM 1061
 From Hwy 385 & FM 1061
 Take Hwy 385 North for 3.3 mile to Apache Field Entrance
 Turn Right (East) onto Field Road and Cross Cattle Guard
 Turn Left (North) and Go 0.4 miles to Y
 Take Right (East) at Cattle Guard and Go 2.3 mile to T
 Turn Left (North) and Go 0.4 miles to Y
 Turn Right (East) and Go 1.2 miles
 Turn Right (South East) and Go 1.9 miles
 Turn Left (South East) and Go 0.5 miles
 Turn Right After Crossing Cattle Guard Follow Two Track 1.3 miles Southwest
 At Cattle Guard Travel West 1.0 miles to Y
 Turn South and Go 1.0 mile to Y and Lease Road
 Take Lease Road and Proceed to Location

Aquila Sedco Drilling Co. - Rig #10 - Bilvins LIT 111 #1H



Lat 35.5122967
Long -102.2115392

From Amarillo, TX, I-40
Take Soncy North to Tascosa Exit or FM 1061
Take Hwy 1061 North West to Hwy 385

From Vega, TX - I-40 & Hwy 385
Take Hwy 385 North for approx 22 miles to FM 1061

From Hwy 385 & FM 1061
Take Hwy 385 North for 3.3 mile to Apache Field Entrance
Turn Right (East) onto Field Road and Cross Cattle Guard
Turn Left (North) and Go 0.4 miles to Y
Take Right (East) at Cattle Guard and Go 2.3 mile to T
Turn Left (North) and Go 0.4 miles to Y
Turn Right (East) and Go 1.2 miles
Turn Right (South East) and Go 1.9 miles
Turn Left (South East) and Go 0.5 miles
Turn Right After Crossing Cattle Guard Follow Two Track 1.3 miles Southwest
At Cattle Guard Travel West 1.0 miles to Y
Turn South and Go 1.0 mile to Y and Lease Road
Take Lease Road and Proceed to Location